

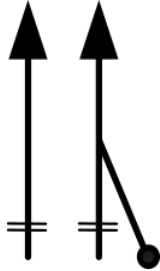
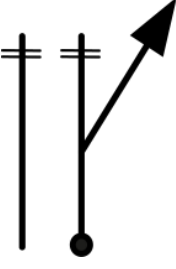


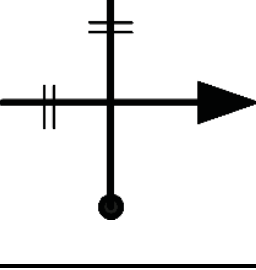
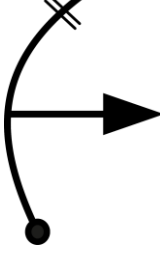
Data: 12-09-2022

Hora: 11:00


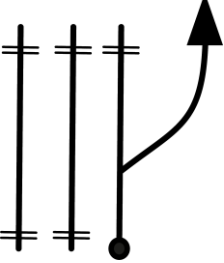

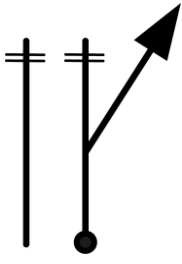
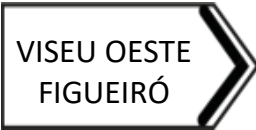


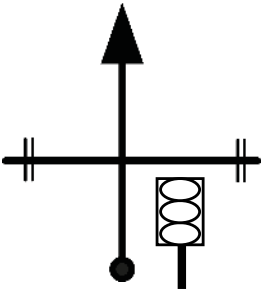

Documento: 01.01

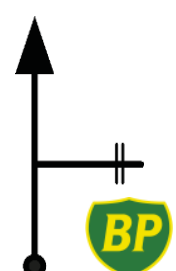
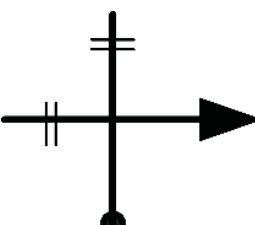
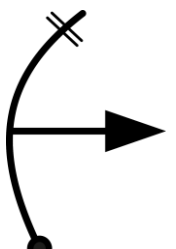
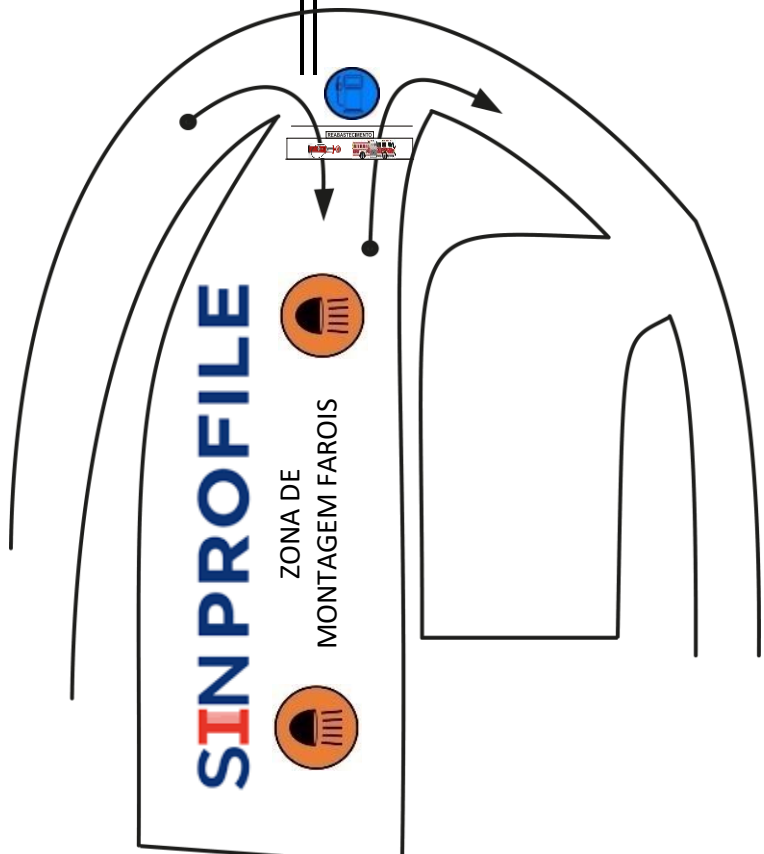
Anexo 1





CH 1G/2E Penoita		→ CH 1H/2F Reagrup. Entrada		Distancia	19,90 Km
				Tempo	35 min
PE 2 e 4 - Penoita - 8,80KM				Media	34,11 km/h
Distância		Direcção	Informação	Distância regressiva	
Total	Parcial				
12,50	3,20	13	 A25 KM63 40.697123° -8.132598°	7,40	1ª ETAPA - 1ª E 2ª SECÇÕES
13,90	1,40	14	 VOUZELA S.P. SUL SAIDA 13 N333 40.687447° -8.141377°	6,00	
14,25	0,35	15	 VOUZELA S.P. SUL N333 40.687714° -8.143561°	5,65	
15,00	0,75	16	 POSTO DE ABASTECIMENTO NÃO AUTORIZADO 40.694501° -8.140275°	4,90	
18,70	3,70	17	 40.721341° -8.131657°	1,20	
19,30	0,60	18	 40.724301° -8.129443°	0,60	

CH 1G/2E Penoita		→ CH 1H/2F Reagrup. Entrada		Distancia	19,90 Km	
				Tempo	35 min	
PE 2 e 4 - Penoita - 8,80KM				Media	34,11 km/h	
Distância		Direcção	Informação	Distância regressiva		
Total	Parcial					
19,75	0,45	19			0,15	
19,90	0,15	20		 CH 1H/2F 40.691888° -8.079980°		0,00

CH 3E Vouzela		CH 3F Assitência Entrada		Distancia	39,67 Km
				Tempo	50 min
PE 5B - Vouzela - 3,70KM				Media	47,60 km/h
Distância		Direcção	Informação	Distância regressiva	
Total	Parcial				
8,82	0,60	16 	40.694463° -8.078488° A25 KM 61,6		30,85
10,20	1,38	17 	40.697090° -8.132258° IP5		29,47
28,70	18,50	18 	40.667550° -7.992313°		10,97
28,90	0,20	19 	40.668677° -7.988233°		10,77
32,95	4,05	20 	40.657725° -7.962733°		6,72
35,10	2,15	21 	40.653816° -7.945869°		4,57

CH 1G/2E Penoita		→ CH 1H/2F Reagrup. Entrada		Distancia	14,39 Km
				Tempo	35 min
Percurso Alternativo PE 2 e 4 - Penoita				Media	24,67 km/h
Distância		Direcção	Informação	Distância regressiva	
Total	Parcial				
9,49	0,75	7	 <p>POSTO DE ABASTECIMENTO NÃO AUTORIZADO</p> <p>40.694501° -8.140275°</p>	4,90	1ª Etapa - 1ª e 2ª Secções
13,19	3,70	8	 <p>40.721341° -8.131657°</p>	1,20	
13,79	0,60	9	 <p>40.724301° -8.129443°</p>	0,60	
14,24	0,45	10		0,15	
				Pag. 109	
				Percurso Alternativo PE 2 e 4 - Penoita	

CH 1G/2E Penoita		→ CH 1H/2F Reagrup. Entrada		Distancia	14,39 Km
				Tempo	35 min
Percurso Alternativo PE 2 e 4 - Penoita				Media	24,67 km/h
Distância		Direcção	Informação	Distância regressiva	
Total	Parcial				
14,39	0,15	11 	 CH 1H/2F 40.691888° -8.079980°	0,00	